














Whitaker Woods Trail System

Built and Maintained by Northern CT. Land Trust

The Trails

-  Old Forest Loop (1.7 mi.)
-  W – M Link (0.1 mi.)
-  Pinecone Trail (0.3 mi.)
-  Upper Shady Brook Trail (0.9 mi.)
-  Underhill Trail (0.4 mi.)
-  Overhill Trail (0.8 mi.)
-  McCann Farm Trails

-  Whitaker Woods
-  Fields & Pasture
-  Trail Bridge
-  Stone Wall
-  Spring
-  Pasture Fence

Horses are allowed on Whitaker trails except where noted.

